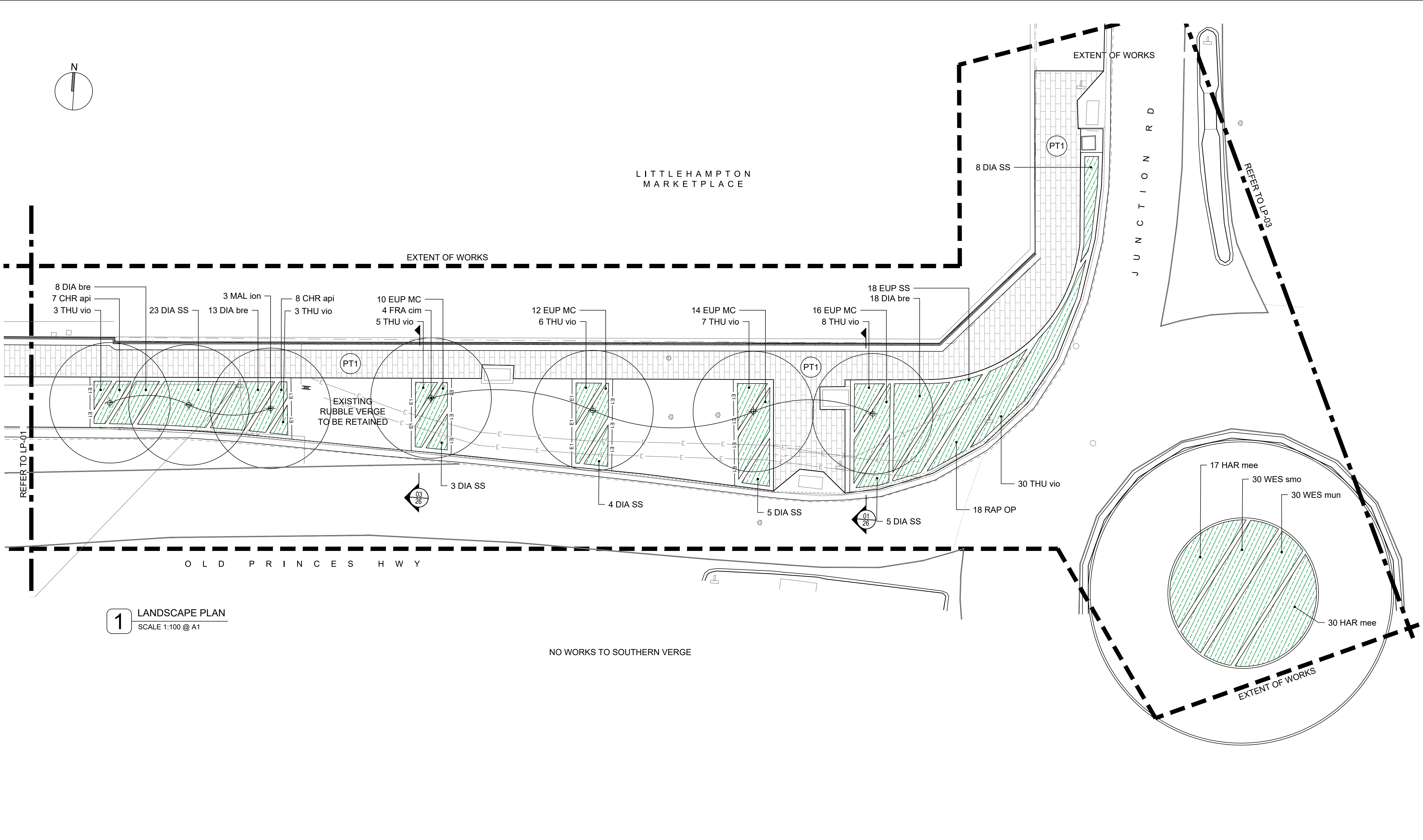


1 LANDSCAPE PLAN  
SCALE 1:100 @ A1

- LEGEND
- EXISTING TREE TO BE RETAINED
  - PROPOSED TREE
  - PLANTING AREA - REFER TO SPECIFICATION
  - TURF AS SPECIFIED
  - 75mm THICK ORGANIC MULCH
  - EDGE TYPE 1 - 150 x 50 CYPRESS PINE SLEEPER
  - NEW TENNIS COURT FENCING AS SPECIFIED AND TO CIVIL DETAIL
  - LEANING RAIL - REFER TO DETAIL
  - PT1 - LITTLEHAMPTON BRICK OLD RED PAVER 230 x 114 x 50 PEDESTRIAN LOADING
  - PT2 - BORAL INTERPAVE 220 x 110 x 80. COLOUR - CHARCOAL VEHICULAR LOADING
  - PT3 - INSITU CONCRETE PAVING BROOM FINISH. PLAIN GREY PEDESTRIAN LOADING
  - REFER TO CIVIL DRAWINGS FOR PAVEMENT DETAILS
  - BRICK RETAINING / SEATING WALL - REFER TO DETAIL
  - EXTENT OF WORKS

REVISIONS			
No.	DESCRIPTION	BY	DATE
A	PRELIMINARY FOR REVIEW	PY	15.03.21
B	FOR REVIEW	AR	12.05.21
T1	TENDER ISSUE	CL	08.06.21

CLIENT MOUNT BARKER DISTRICT COUNCIL		
PROJECT MIELS PARK & OLD PRINCES HWY LANDSCAPE WORKS		
ADDRESS OLD PRINCES HWY, LITTLEHAMPTON		
DRAWING TITLE LANDSCAPE PLAN		
SCALE 1:100 @ A1		DATE 15.03.21
SCALE 1:100 AT ORIGINAL SIZE		
PROJECT NUMBER CL21-02	DRAWING NUMBER LP-01	REVISION T1



clover.

GREEN SPACE

LANDSCAPE ARCHITECTURE

e. craig@clovergreenspace.com.au

p. 0428 465 447

LEGEND

EXISTING TREE TO BE RETAINED

PROPOSED TREE

PLANTING AREA - REFER TO SPECIFICATION

TURF AS SPECIFIED

75mm THICK ORGANIC MULCH

EDGE TYPE 1 - 150 x 50 CYPRESS PINE SLEEPER

NEW TENNIS COURT FENCING AS SPECIFIED AND TO CIVIL DETAIL

LEANING RAIL - REFER TO DETAIL

PT1 - LITTLEHAMPTON BRICK OLD RED PAVER 230 x 114 x 50 PEDESTRIAN LOADING

PT2 - BORAL INTERPAVE 220 x 110 x 80. COLOUR - CHARCOAL VEHICULAR LOADING

PT3 - INSITU CONCRETE PAVING BROOM FINISH. PLAIN GREY PEDESTRIAN LOADING REFER TO CIVIL DRAWINGS FOR PAVEMENT DETAILS

BRICK RETAINING / SEATING WALL - REFER TO DETAIL

EXTENT OF WORKS

REVISIONS

No.	DESCRIPTION	BY	DATE
A	PRELIMINARY FOR REVIEW	PY	15.03.21
B	FOR REVIEW	AR	12.05.21
T1	TENDER ISSUE	CL	08.06.21

CLIENT

MOUNT BARKER DISTRICT COUNCIL

PROJECT

MIELS PARK & OLD PRINCES HWY LANDSCAPE WORKS

ADDRESS

OLD PRINCES HWY, LITTLEHAMPTON

DRAWING TITLE

LANDSCAPE PLAN

SCALE

1:100 @ A1

0 1 2 3 4 5m

SCALE 1:100 AT ORIGINAL SIZE

DATE

15.03.21

PROJECT NUMBER

CL21-02

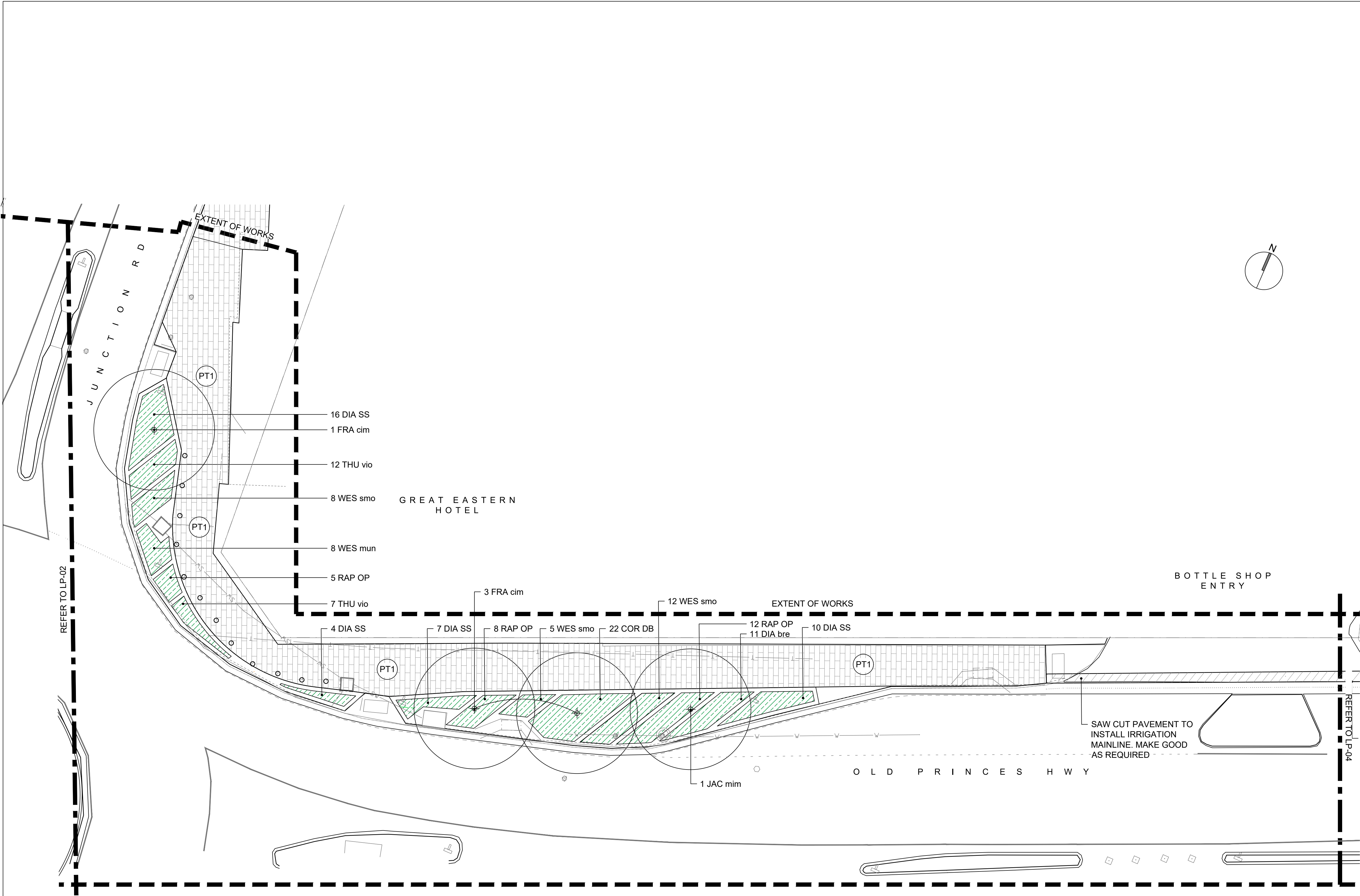
DRAWING NUMBER

LP-02

REVISION

T1





1 LANDSCAPE PLAN  
SCALE 1:1000 @ A1

NO WORKS TO SOUTHERN VERGE

LEGEND

- EXISTING TREE TO BE RETAINED
- PROPOSED TREE
- PLANTING AREA - REFER TO SPECIFICATION
- TURF AS SPECIFIED
- 75mm THICK ORGANIC MULCH
- EDGE TYPE 1 - 150 x 50 CYPRESS PINE SLEEPER
- NEW TENNIS COURT FENCING AS SPECIFIED AND TO CIVIL DETAIL
- LEANING RAIL - REFER TO DETAIL
- PT1 - LITTLEHAMPTON BRICK OLD RED PAVER 230 x 114 x 50 PEDESTRIAN LOADING
- PT2 - BORAL INTERPAVE 220 x 110 x 80. COLOUR - CHARCOAL VEHICULAR LOADING
- PT3 - INSITU CONCRETE PAVING BROOM FINISH. PLAIN GREY PEDESTRIAN LOADING REFER TO CIVIL DRAWINGS FOR PAVEMENT DETAILS
- BRICK RETAINING / SEATING WALL - REFER TO DETAIL
- EXTENT OF WORKS

REVISIONS

No.	DESCRIPTION	BY	DATE
A	PRELIMINARY FOR REVIEW	PY	15.03.21
B	FOR REVIEW	AR	12.05.21
T1	TENDER ISSUE	CL	08.06.21

CLIENT  
MOUNT BARKER DISTRICT COUNCIL

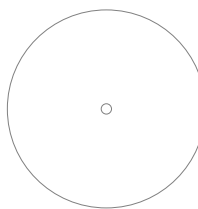
PROJECT  
MIELS PARK & OLD PRINCES HWY LANDSCAPE WORKS  
ADDRESS  
OLD PRINCES HWY, LITTLEHAMPTON

DRAWING TITLE  
LANDSCAPE PLAN

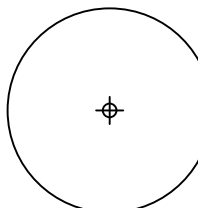
SCALE 1:100 @ A1  
SCALE 1:100 AT ORIGINAL SIZE  
DATE  
15.03.21

PROJECT NUMBER	DRAWING NUMBER	REVISION
CL21-02	LP-03	T1

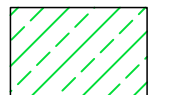
LEGEND



EXISTING TREE TO  
BE RETAINED



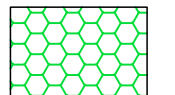
PROPOSED TREE



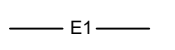
PLANTING AREA -  
REFER TO SPECIFICATION



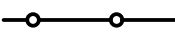
TURF AS SPECIFIED



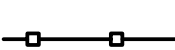
75mm THICK  
ORGANIC MULCH



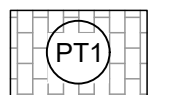
EDGE TYPE 1 - 150 x 50  
CYPRESS PINE SLEEPER



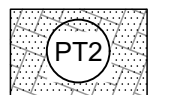
NEW TENNIS COURT  
FENCING AS SPECIFIED  
AND TO CIVIL DETAIL



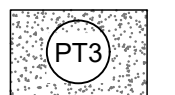
LEANING RAIL - REFER TO  
DETAIL



PT1 - LITTLEHAMPTON BRICK  
OLD RED PAVER 230 x 114 x 50  
PEDESTRIAN LOADING



PT2 - BORAL INTERPAVE  
220 x 110 x 80. COLOUR - CHARCOAL  
VEHICULAR LOADING



PT3 - INSITU CONCRETE PAVING  
BROOM FINISH. PLAIN GREY  
PEDESTRIAN LOADING  
REFER TO CIVIL DRAWINGS FOR  
PAVEMENT DETAILS



BRICK RETAINING / SEATING WALL -  
REFER TO DETAIL



EXTENT OF WORKS

REVISIONS

No.	DESCRIPTION	BY	DATE
A	PRELIMINARY FOR REVIEW	PY	15.03.21
B	FOR REVIEW	AR	12.05.21
T1	TENDER ISSUE	CL	08.06.21

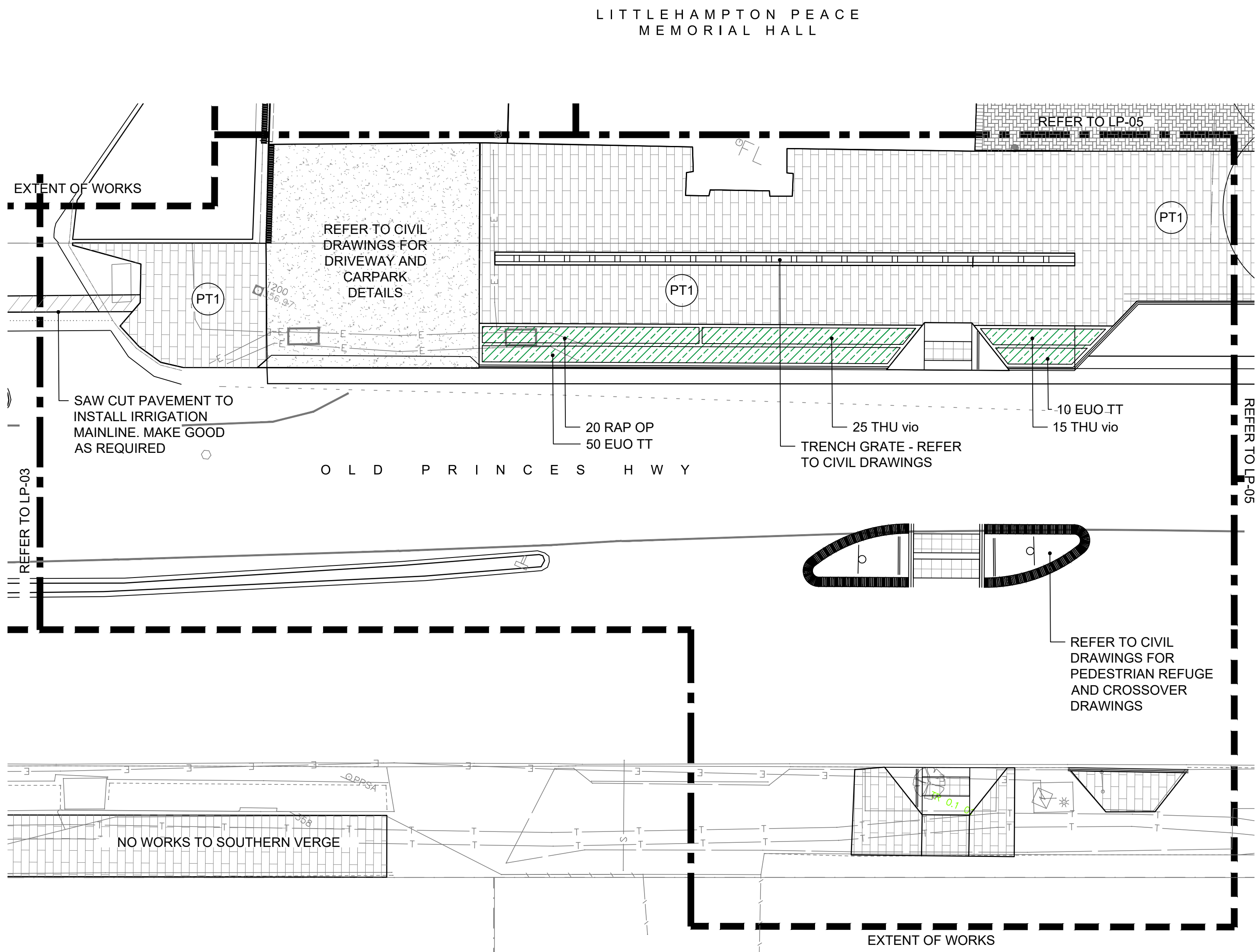
CLIENT  
MOUNT BARKER  
DISTRICT COUNCIL

PROJECT  
MIELS PARK &  
OLD PRINCES HWY  
LANDSCAPE WORKS  
ADDRESS  
OLD PRINCES HWY,  
LITTLEHAMPTON

DRAWING TITLE  
LANDSCAPE PLAN

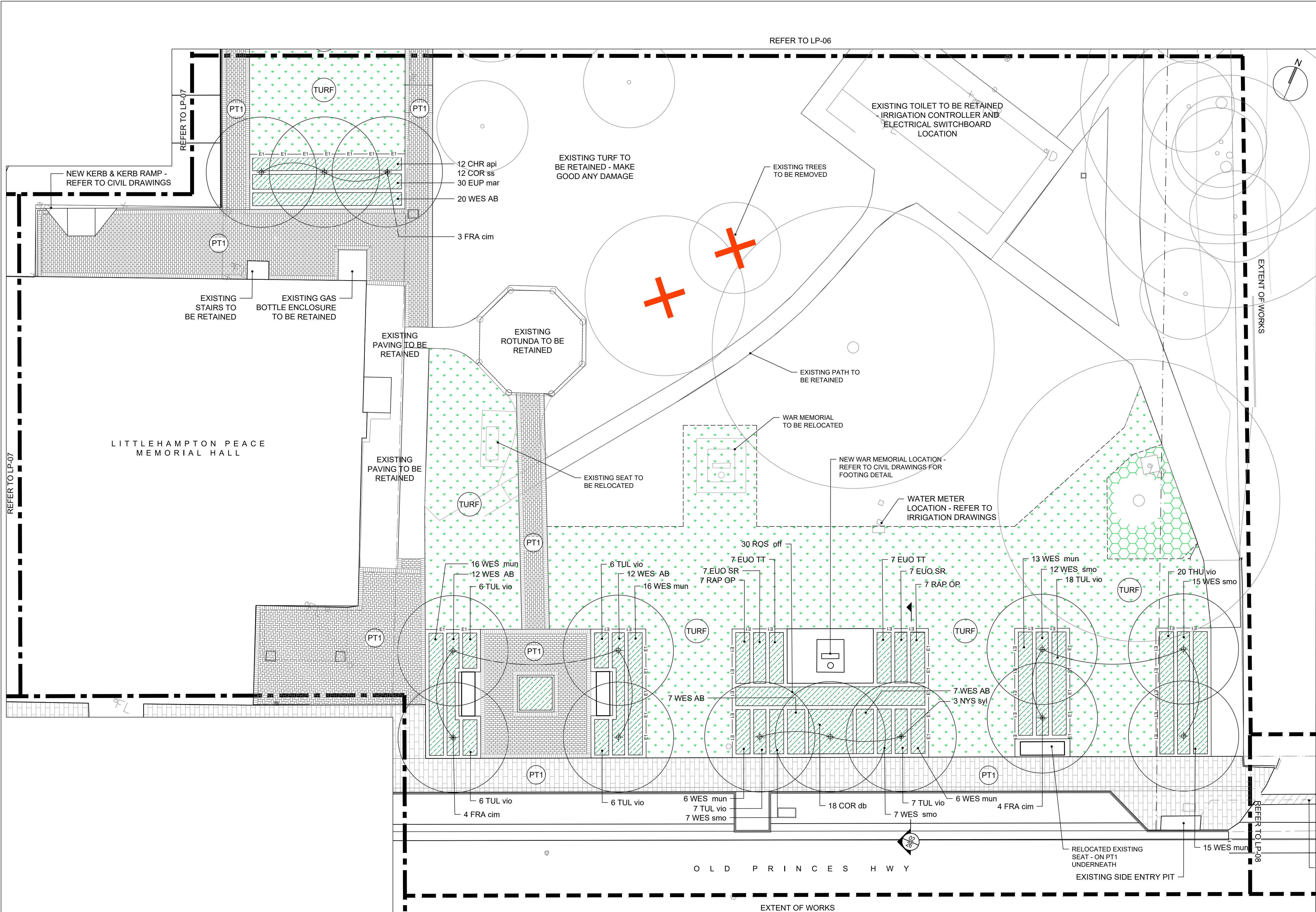
SCALE 1:100 @ A1  
0 1 2 3 4 5m  
SCALE 1:100 AT ORIGINAL SIZE  
DATE 15.03.21

PROJECT NUMBER	DRAWING NUMBER	REVISION
CL21-02	LP-04	T1



1 LANDSCAPE PLAN  
SCALE 1:1000 @ A1





- LEGEND
- EXISTING TREE TO BE RETAINED
  - PROPOSED TREE
  - PLANTING AREA - REFER TO SPECIFICATION
  - TURF AS SPECIFIED
  - 75mm THICK ORGANIC MULCH
  - EDGE TYPE 1 - 150 x 50 CYPRESS PINE SLEEPER
  - NEW TENNIS COURT FENCING AS SPECIFIED AND TO CIVIL DETAIL
  - LEANING RAIL - REFER TO DETAIL
  - PT1 - LITTLEHAMPTON BRICK OLD RED PAVER 230 x 114 x 50 PEDESTRIAN LOADING
  - PT2 - BORAL INTERPAVE 220 x 110 x 80. COLOUR - CHARCOAL VEHICULAR LOADING
  - PT3 - INSITU CONCRETE PAVING BROOM FINISH. PLAIN GREY PEDESTRIAN LOADING
  - REFER TO CIVIL DRAWINGS FOR PAVEMENT DETAILS
  - BRICK RETAINING / SEATING WALL - REFER TO DETAIL
  - EXTENT OF WORKS

REVISIONS			
No.	DESCRIPTION	BY	DATE
A	PRELIMINARY FOR REVIEW	PY	15.03.21
B	FOR REVIEW	AR	12.05.21
T1	TENDER ISSUE	CL	08.06.21

CLIENT  
MOUNT BARKER DISTRICT COUNCIL

PROJECT  
MIELS PARK & OLD PRINCES HWY LANDSCAPE WORKS

ADDRESS  
OLD PRINCES HWY, LITTLEHAMPTON

DRAWING TITLE  
LANDSCAPE PLAN

SCALE  
1:100 @ A1

DATE  
15.03.21

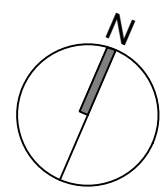
SCALE 1:100 AT ORIGINAL SIZE

PROJECT NUMBER  
CL21-02

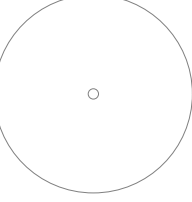
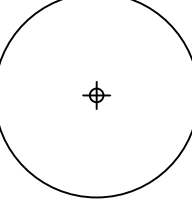


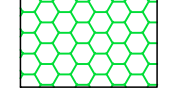
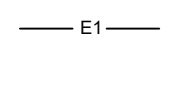

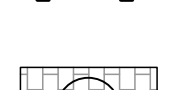
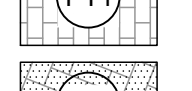




DRAWING NUMBER  
LP-05

REVISION  
T1





LEGEND

-  EXISTING TREE TO BE RETAINED
-  PROPOSED TREE
-  PLANTING AREA - REFER TO SPECIFICATION
-  TURF AS SPECIFIED
-  75mm THICK ORGANIC MULCH
-  EDGE TYPE 1 - 150 x 50 CYPRESS PINE SLEEPER
-  NEW TENNIS COURT FENCING AS SPECIFIED AND TO CIVIL DETAIL
-  LEANING RAIL - REFER TO DETAIL
-  PT1 - LITTLEHAMPTON BRICK OLD RED PAVER 230 x 114 x 50 PEDESTRIAN LOADING
-  PT2 - BORAL INTERPAVE 220 x 110 x 80. COLOUR - CHARCOAL VEHICULAR LOADING
-  PT3 - INSITU CONCRETE PAVING BROOM FINISH. PLAIN GREY PEDESTRIAN LOADING  
REFER TO CIVIL DRAWINGS FOR PAVEMENT DETAILS
-  BRICK RETAINING / SEATING WALL - REFER TO DETAIL
-  EXTENT OF WORKS

REVISIONS

No.	DESCRIPTION	BY	DATE
A	PRELIMINARY FOR REVIEW	PY	15.03.21
B	FOR REVIEW	AR	12.05.21
T1	TENDER ISSUE	CL	08.06.21

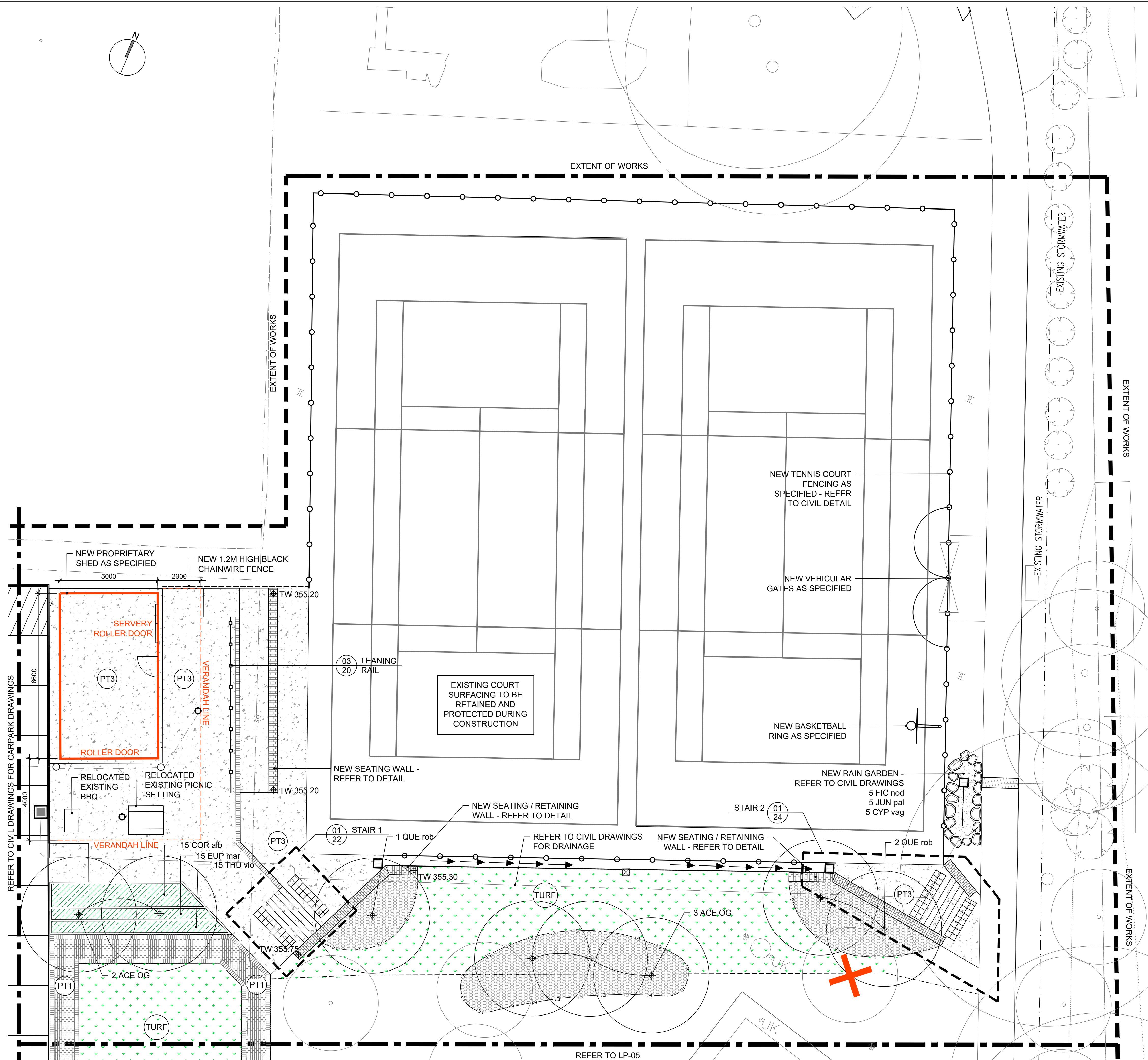
CLIENT  
**MOUNT BARKER DISTRICT COUNCIL**

PROJECT  
**MIELS PARK & OLD PRINCES HWY LANDSCAPE WORKS**  
ADDRESS  
**OLD PRINCES HWY, LITTLEHAMPTON**

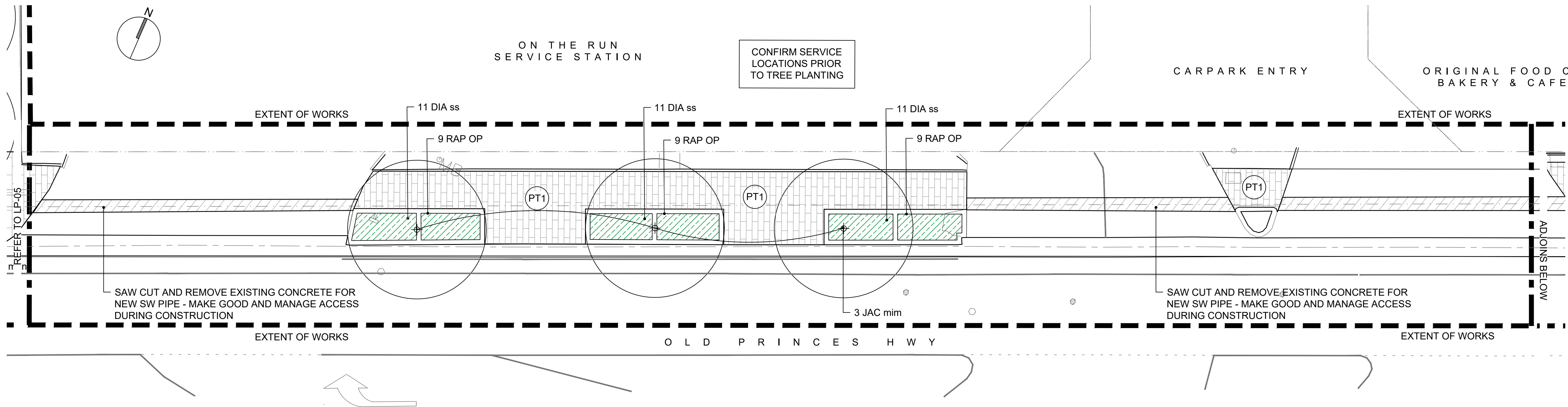
DRAWING TITLE  
**LANDSCAPE PLAN**

SCALE 1:100 @ A1  
DATE 15.03.21

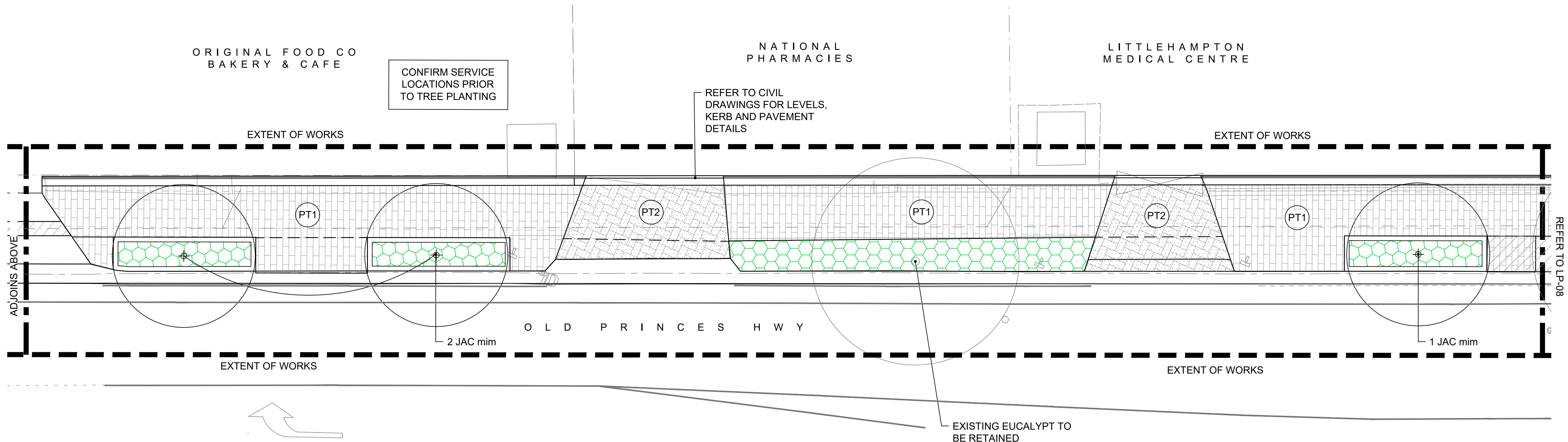
PROJECT NUMBER CL21-02  
DRAWING NUMBER LP-06  
REVISION T1







1 LANDSCAPE PLAN  
SCALE 1:1000 @ A1



2 LANDSCAPE PLAN  
SCALE 1:1000 @ A1

LEGEND

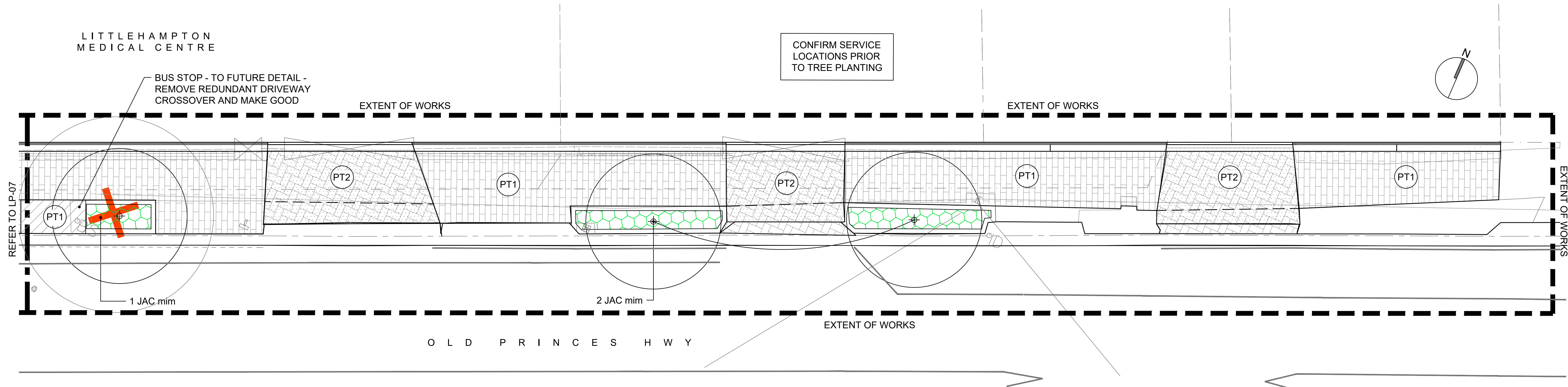
- EXISTING TREE TO BE RETAINED
- PROPOSED TREE
- PLANTING AREA - REFER TO SPECIFICATION
- TURF AS SPECIFIED
- 75mm THICK ORGANIC MULCH
- EDGE TYPE 1 - 150 x 50 CYPRESS PINE SLEEPER
- NEW TENNIS COURT FENCING AS SPECIFIED AND TO CIVIL DETAIL
- LEANING RAIL - REFER TO DETAIL
- PT1 - LITTLEHAMPTON BRICK OLD RED PAVER 230 x 114 x 50 PEDESTRIAN LOADING
- PT2 - BORAL INTERPAVE 220 x 110 x 80. COLOUR - CHARCOAL VEHICULAR LOADING
- PT3 - INSITU CONCRETE PAVING BROOM FINISH. PLAIN GREY PEDESTRIAN LOADING REFER TO CIVIL DRAWINGS FOR PAVEMENT DETAILS
- BRICK RETAINING / SEATING WALL - REFER TO DETAIL
- EXTENT OF WORKS

REVISIONS			
No.	DESCRIPTION	BY	DATE
A	PRELIMINARY FOR REVIEW	PY	15.03.21
B	FOR REVIEW	AR	12.05.21
T1	TENDER ISSUE	CL	08.06.21

CLIENT  
MOUNT BARKER DISTRICT COUNCIL

PROJECT  
MIELS PARK & OLD PRINCES HWY LANDSCAPE WORKS  
ADDRESS  
OLD PRINCES HWY, LITTLEHAMPTON

DRAWING TITLE		
LANDSCAPE PLAN		
SCALE 1:100 @ A1	SCALE 1:100 AT ORIGINAL SIZE	DATE 15.03.21
PROJECT NUMBER CL21-02	DRAWING NUMBER LP-07	REVISION T1



1 LANDSCAPE PLAN  
SCALE 1:1000 @ A1

- LEGEND
- EXISTING TREE TO BE RETAINED
  - PROPOSED TREE
  - PLANTING AREA - REFER TO SPECIFICATION
  - TURF AS SPECIFIED
  - 75mm THICK ORGANIC MULCH
  - EDGE TYPE 1 - 150 x 50 CYPRESS PINE SLEEPER
  - NEW TENNIS COURT FENCING AS SPECIFIED AND TO CIVIL DETAIL
  - LEANING RAIL - REFER TO DETAIL
  - PT1 - LITTLEHAMPTON BRICK OLD RED PAVER 230 x 114 x 50 PEDESTRIAN LOADING
  - PT2 - BORAL INTERPAVE 220 x 110 x 80. COLOUR - CHARCOAL VEHICULAR LOADING
  - PT3 - INSITU CONCRETE PAVING BROOM FINISH. PLAIN GREY PEDESTRIAN LOADING REFER TO CIVIL DRAWINGS FOR PAVEMENT DETAILS
  - BRICK RETAINING / SEATING WALL - REFER TO DETAIL
  - EXTENT OF WORKS

REVISIONS			
No.	DESCRIPTION	BY	DATE
A	PRELIMINARY FOR REVIEW	PY	15.03.21
B	FOR REVIEW	AR	12.05.21
T1	TENDER ISSUE	CL	08.06.21

CLIENT MOUNT BARKER DISTRICT COUNCIL		
PROJECT MIELS PARK & OLD PRINCES HWY LANDSCAPE WORKS		
ADDRESS OLD PRINCES HWY, LITTLEHAMPTON		
DRAWING TITLE LANDSCAPE PLAN		
SCALE 1:100 @ A1	0 1 2 3 4 5m SCALE 1:100 AT ORIGINAL SIZE	DATE 15.03.21
PROJECT NUMBER CL21-02	DRAWING NUMBER LP-08	REVISION T1